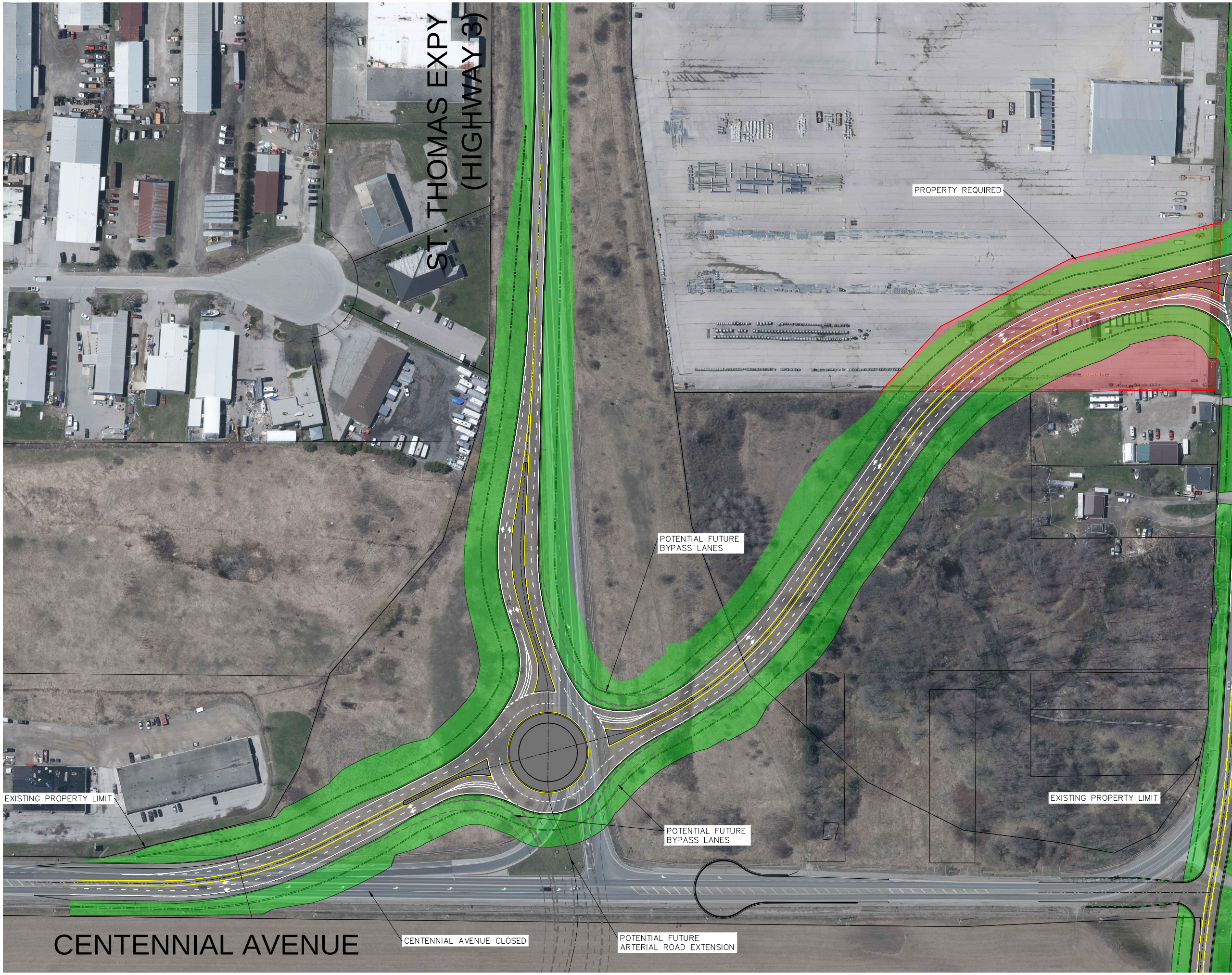
ST. THOMAS EXPY
(HIGHWAY 3)
PROPERTY REQUIRED
POTENTIAL FUTURE BYPASS LANES
EXISTING PROPERTY LIMIT
EXISTING PROPERTY LIMIT
POTENTIAL FUTURE BYPASS LANES
CENTENNIAL AVENUE
CENTENNIAL AVENUE CLOSED
POTENTIAL FUTURE ARTERIAL ROAD EXTENSION


SOUTH EDGEWARE RD
CP RAIL
CONSIDER ALIGNING ENTRANCES TO REDUCE POTENTIAL CONFLICTS
EXISTING PROPERTY LIMIT
GRADE TO MATCH EXISTING DRIVEWAY (TYP.)
CONSIDER ALIGNING ENTRANCES TO REDUCE POTENTIAL CONFLICTS
MATCH EXISTING DITCH/DRAIN
EXISTING ENBRIDGE GAS REGULATOR STATION
EXISTING PROPERTY LIMIT
EXISTING PROPERTY LIMIT
EDGEWARE LINE
EXISTING PROPERTY LIMIT
EXISTING ENTRANCE REALIGNED

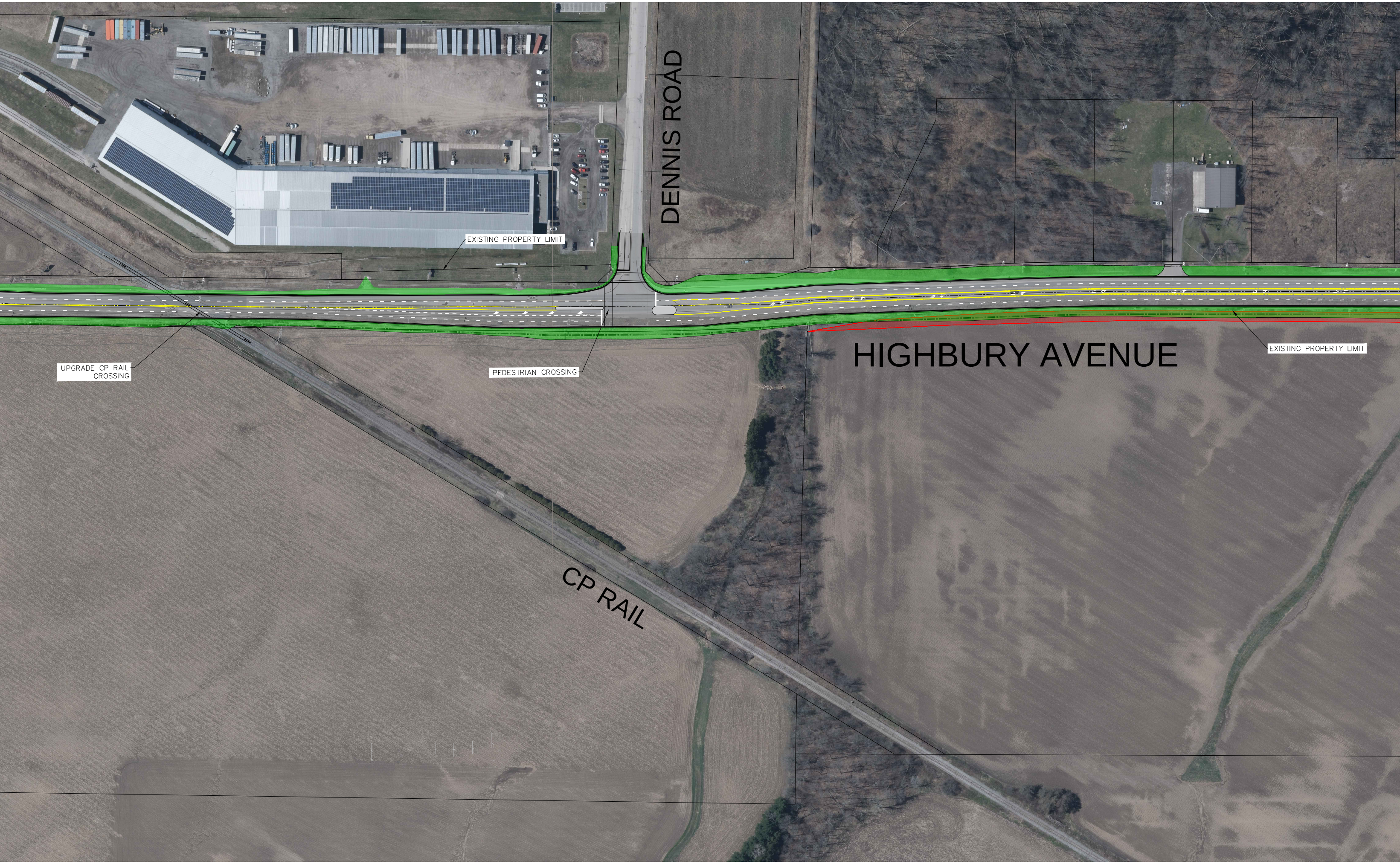
DENNIS ROAD
EXISTING PROPERTY LIMIT
UPGRADE CP RAIL CROSSING
PEDESTRIAN CROSSING
HIGHBURY AVENUE
EXISTING PROPERTY LIMIT
CP RAIL

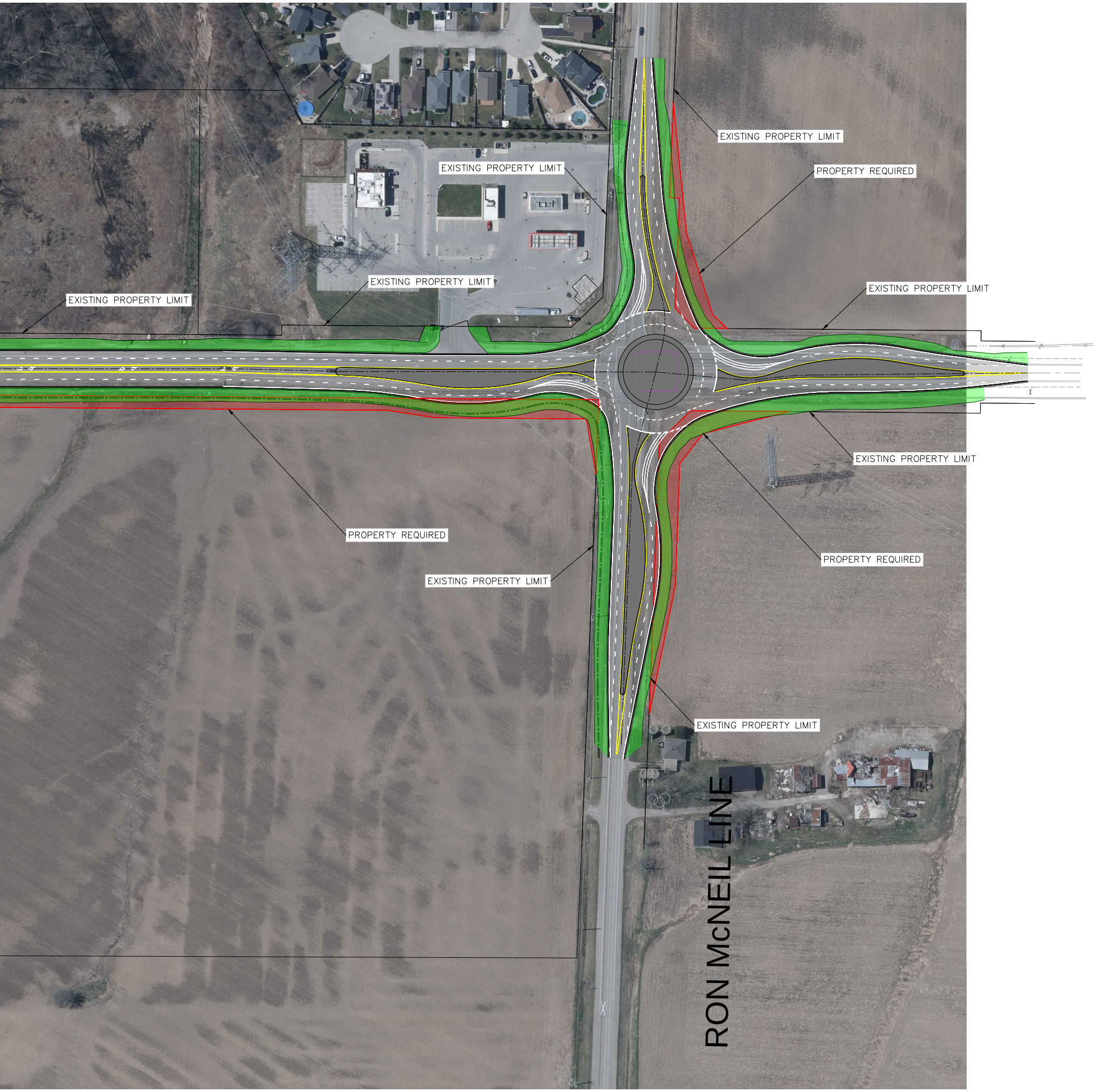
EXISTING PROPERTY LIMIT
EXISTING PROPERTY LIMIT
PROPERTY REQUIRED
EXISTING PROPERTY LIMIT
EXISTING PROPERTY LIMIT
EXISTING PROPERTY LIMIT
EXISTING PROPERTY LIMIT
PROPERTY REQUIRED
PROPERTY REQUIRED
EXISTING PROPERTY LIMIT
EXISTING PROPERTY LIMIT
RON McNEIL LINE

ST. THOMAS
THE RAILWAY CITY

LEGEND

SAN	SANITARY SEWER
ST	STORM SEWER
W	WATERMAIN
W/S	WATER SERVICE
G	NATURAL GAS LINE
U/H	UNDERGROUND POWER LINE
O/H	OVERHEAD POWER LINE
FO	UNDERGROUND FIBRE OPTIC LINE
T	UNDERGROUND BELL LINE
C	UNDERGROUND CABLE LINE
	DITCH/SWALE
	TOE OF SLOPE, TOP OF BANK
	FENCE
	EDGE OF GRAVEL
	CURB, DROPPED CURB
	EDGE OF PAVEMENT
MH	MAINTENANCE HOLE
CO	CLEAN OUT
CB	CATCH BASIN
WV	WATER VALVE
CS	CURB STOP
HYD	HYDRANT
RIB IB SIB	SURVEY BARS
	CONIFEROUS, DECIDUOUS TREE
	SHRUB
	EDGE OF BUSH/DRIP LINE
BH	GEOTECHNICAL BORE HOLE
HP	GUY WIRE, UTILITY POLE
LS	LIGHT STANDARD
TL	TRAFFIC SIGNAL
	SIGN
GV	GAS VALVE
	UTILITY PEDESTAL
	TRANSFORMER

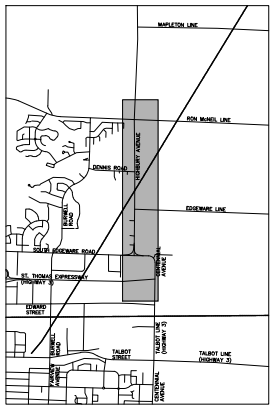
MAPLETON LINE
RON McNEIL LINE
HIGHBURY AVENUE
DENNIS ROAD
EDGEWARE LINE
BURWELL ROAD
SOUTH EDGEWARE ROAD
CENTENNIAL AVENUE
ST. THOMAS EXPRESSWAY (HIGHWAY 3)
EDWARD STREET
TALBOT LINE (HIGHWAY 3)
BURWELL ROAD
TALBOT STREET
TALBOT LINE (HIGHWAY 3)
FAIRVIEW AVENUE
CENTENNIAL AVENUE

R.V. ANDERSON ASSOCIATES LIMITED

1	PREFERRED ALTERNATIVE	07/19/2023	RC
#	**ISSUED FOR/REVISIONS**	**DD/MM/YYYY**	**BY**

DESIGN BY: RC

APPROVED BY: MVH

DATE: JULY 06/23

STAMP:

PRELIMINARY

HIGHBURY AVENUE PROPOSED WIDENING

CONTRACT #:

PROJECT NAME:
HIGHBURY AVENUE WIDENING
MUNICIPAL CLASS EA
RON MCNEIL LINE TO HIGHWAY 3

SCALE: HOR. 1:750 VER. 1:50

DRAWING #: #01